EASIN tutorial #1
How to retrieve information for a single species

created: 15/3/2013
Last modified: 14/1/2014

European Commission

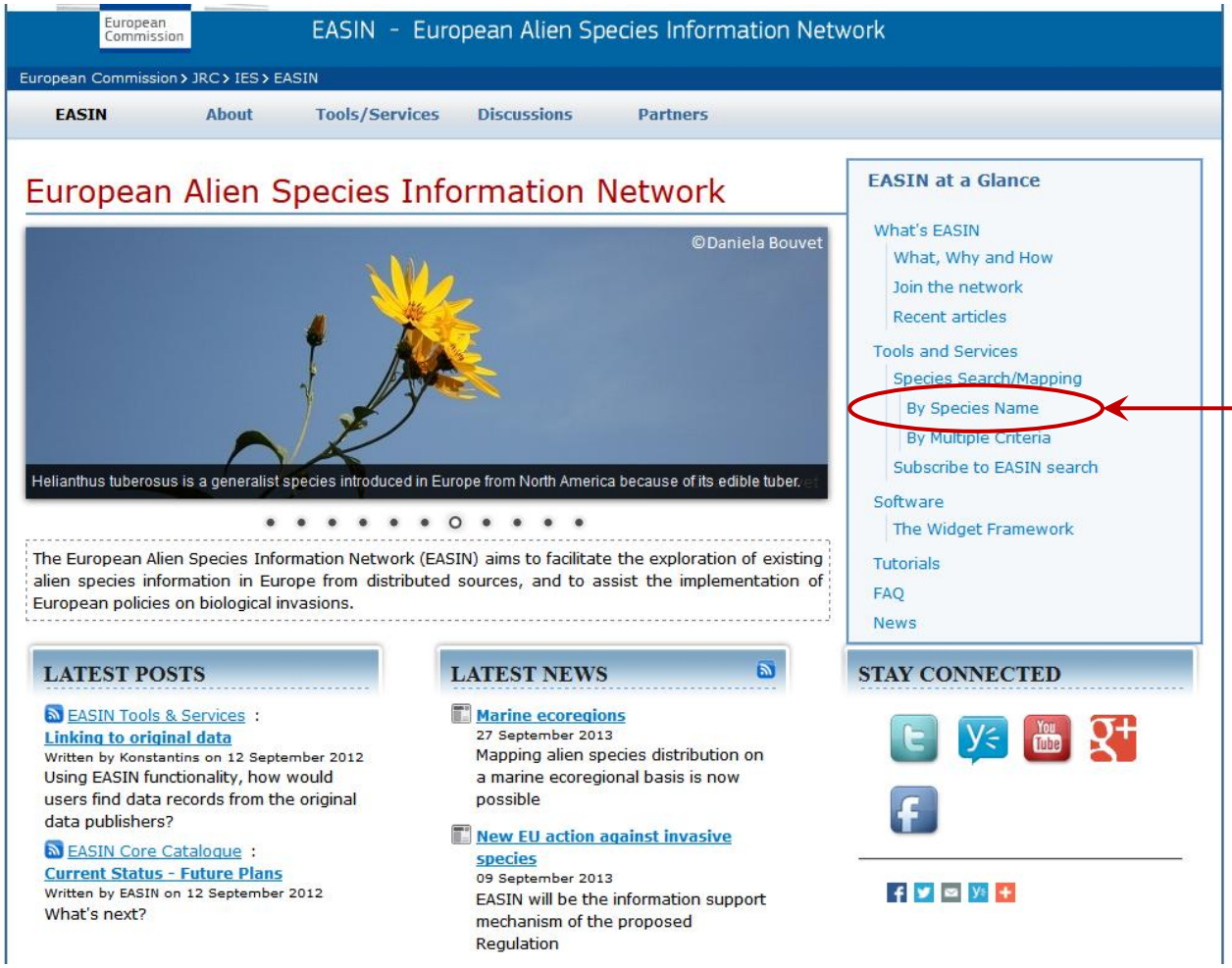

In EASIN homepage Click on 'Species Search/Mapping by Species Name'

A-Z Index | Sitemap | About this site | FAQ | Legal notice | Contact | Search English (en)

European Commission

JOINT RESEARCH CENTRE

EASIN - European Alien Species Information Network

European Commission > JRC > IES > EASIN > Tools/Services > Species Search/Mapping > By Species Name

EASIN About Tools/Services Discussions Partners

Tools/Services

Species Search/Mapping
- **By Species Name**
- By Multiple Criteria
- Search Provider

Web Services

Species Search using Scientific or Common Name

Search | My Queries | About — For more options please Log In | Register

Type scientific or common name

Search

Environment: Terrestrial | FreshWater | Marine

Impact: High | Low/Unknown | All

Disclaimer

The terrestrial and freshwater parts of the EASIN catalogue have not been yet validated. Use with caution.

Show 10 entries

Ext	Name by EASIN Catalog	Environment	Impact
	No data found		

Last update: 12/08/2013 | Top

In the Search Widget that appears, use the Text Entry Box to type the scientific or common name of the species of interest

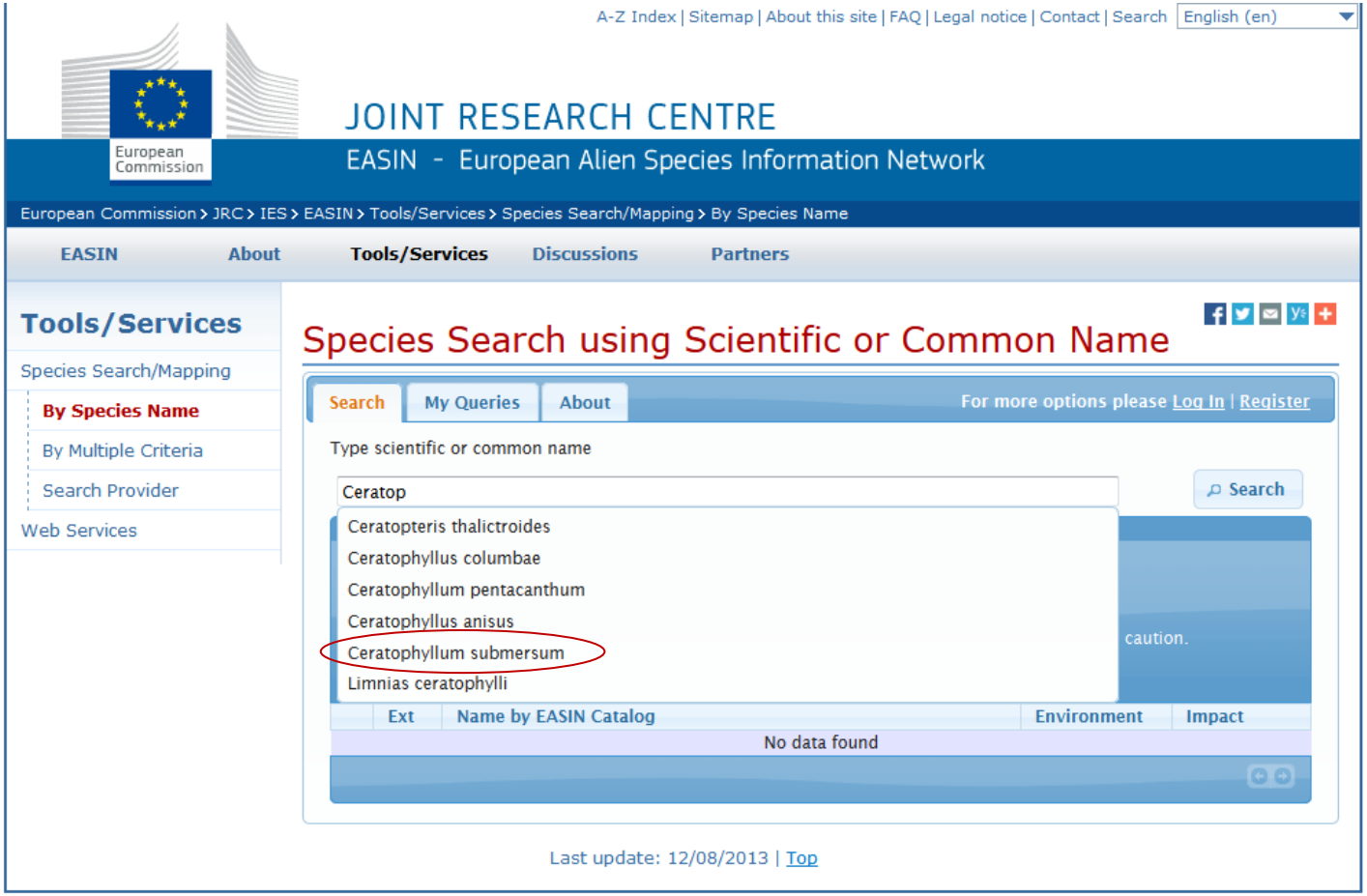

As you type in, a drop-down list with suggestions appears. Select a name from the list or type the full name and click *Enter*

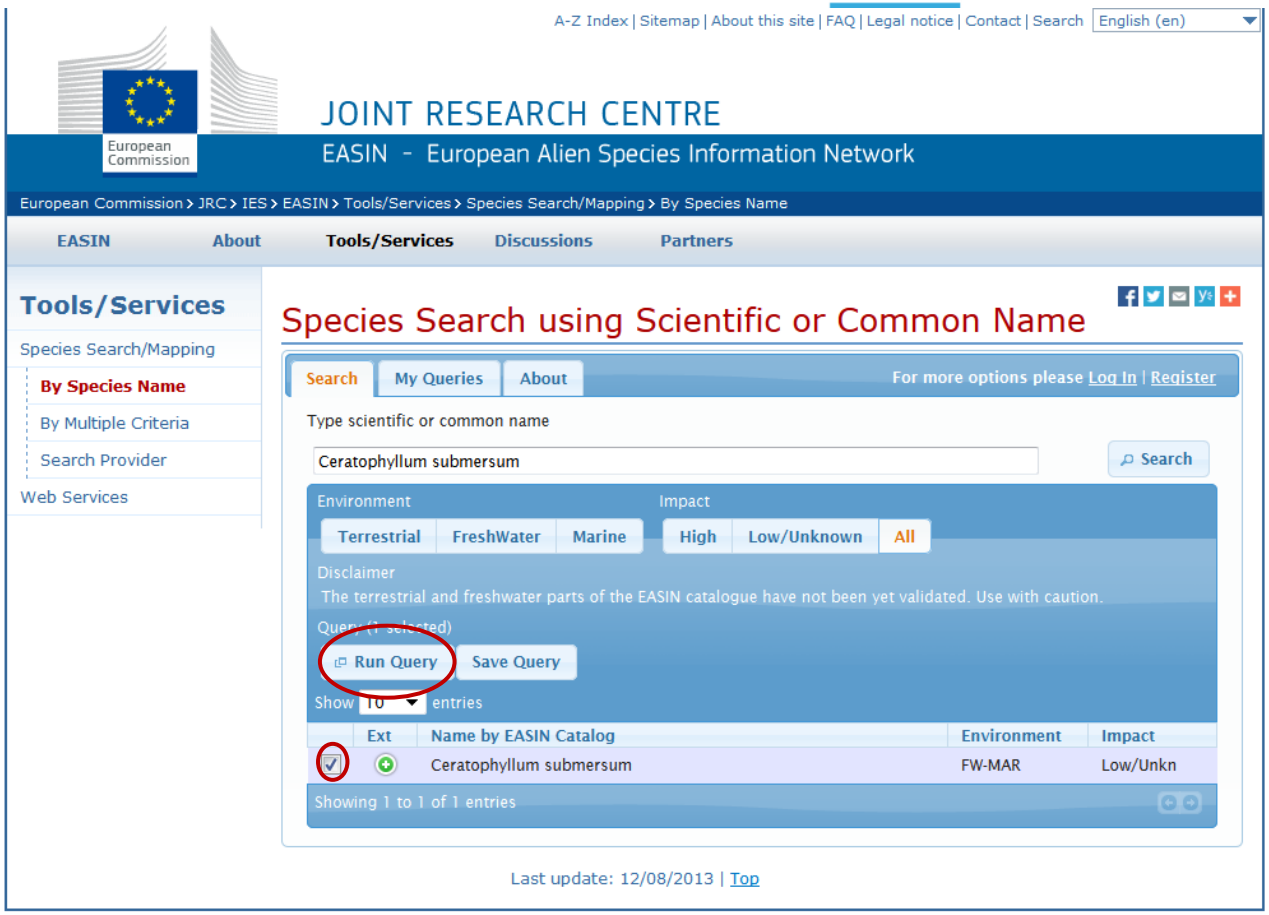

The selected species appears in the lower part of the window. Click on the tick box before the species name and then click on Run Query to retrieve spatial information for the species.

European Commission

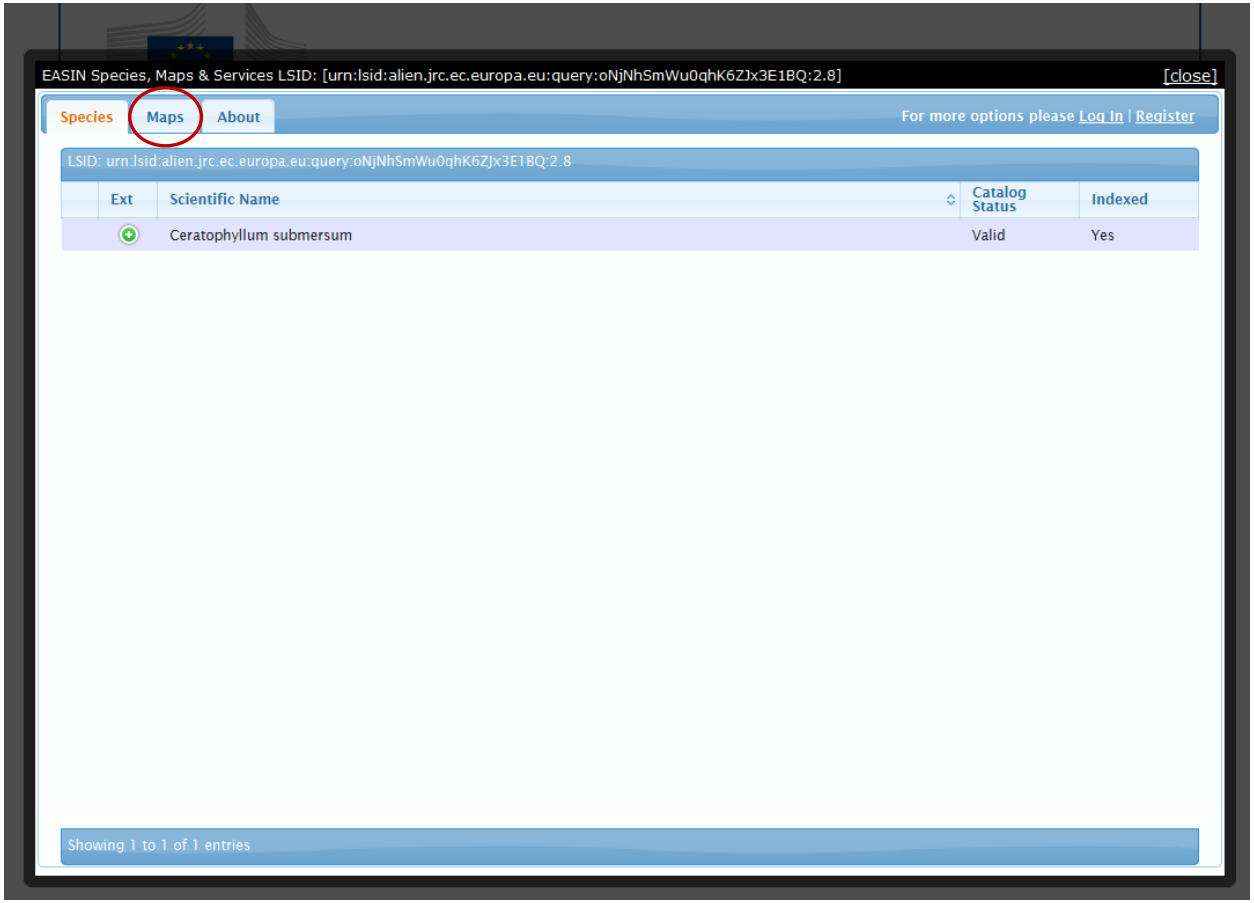

In the new window that appears select the Maps tab

European Commission

Presence by countries

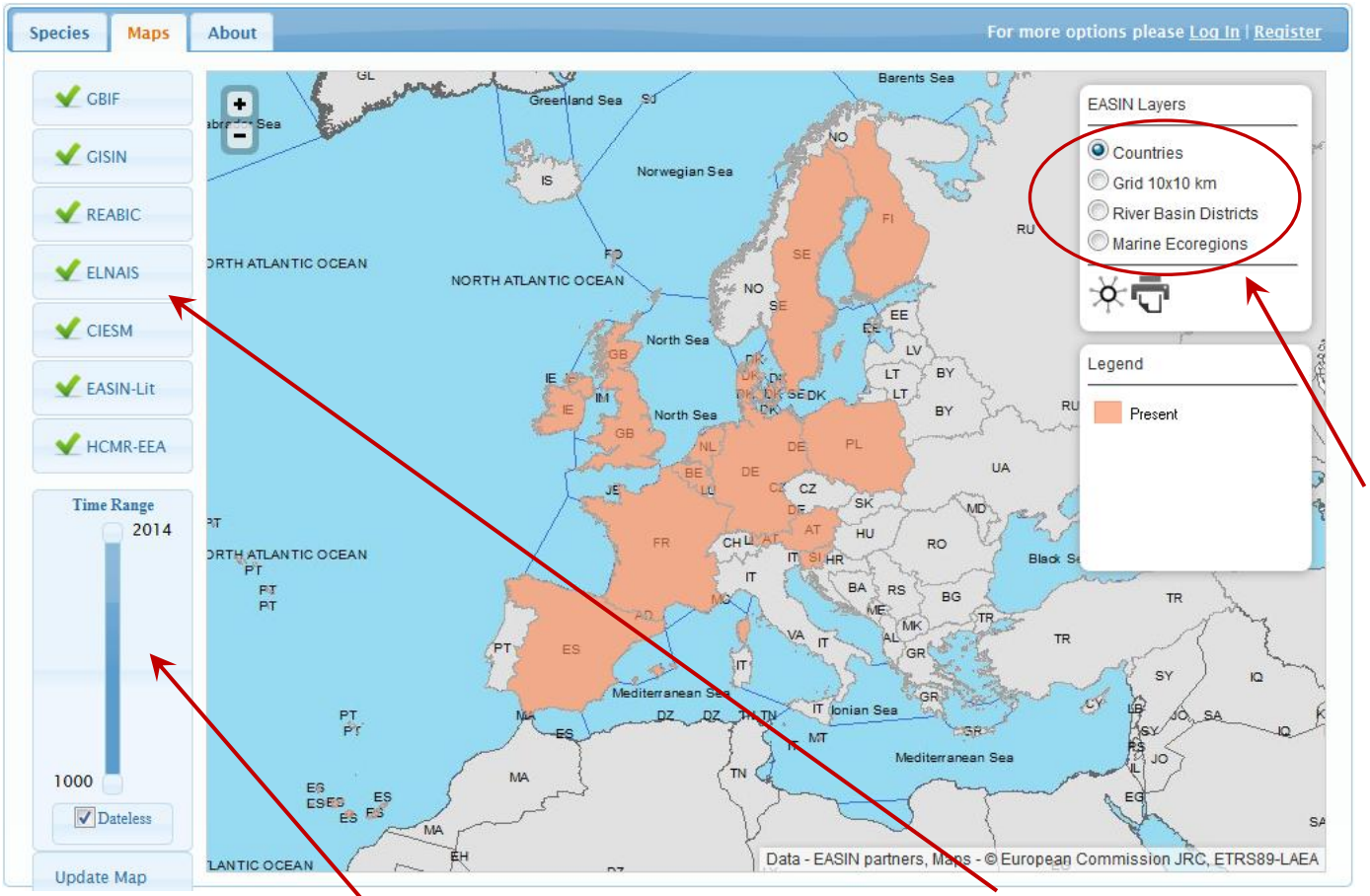

Check the different ways to visualize spatial distribution.

You may select/deselect any of the data providers

You may restrict the time range of the occurrence records

European Commission

Presence in a 10x10 km grid

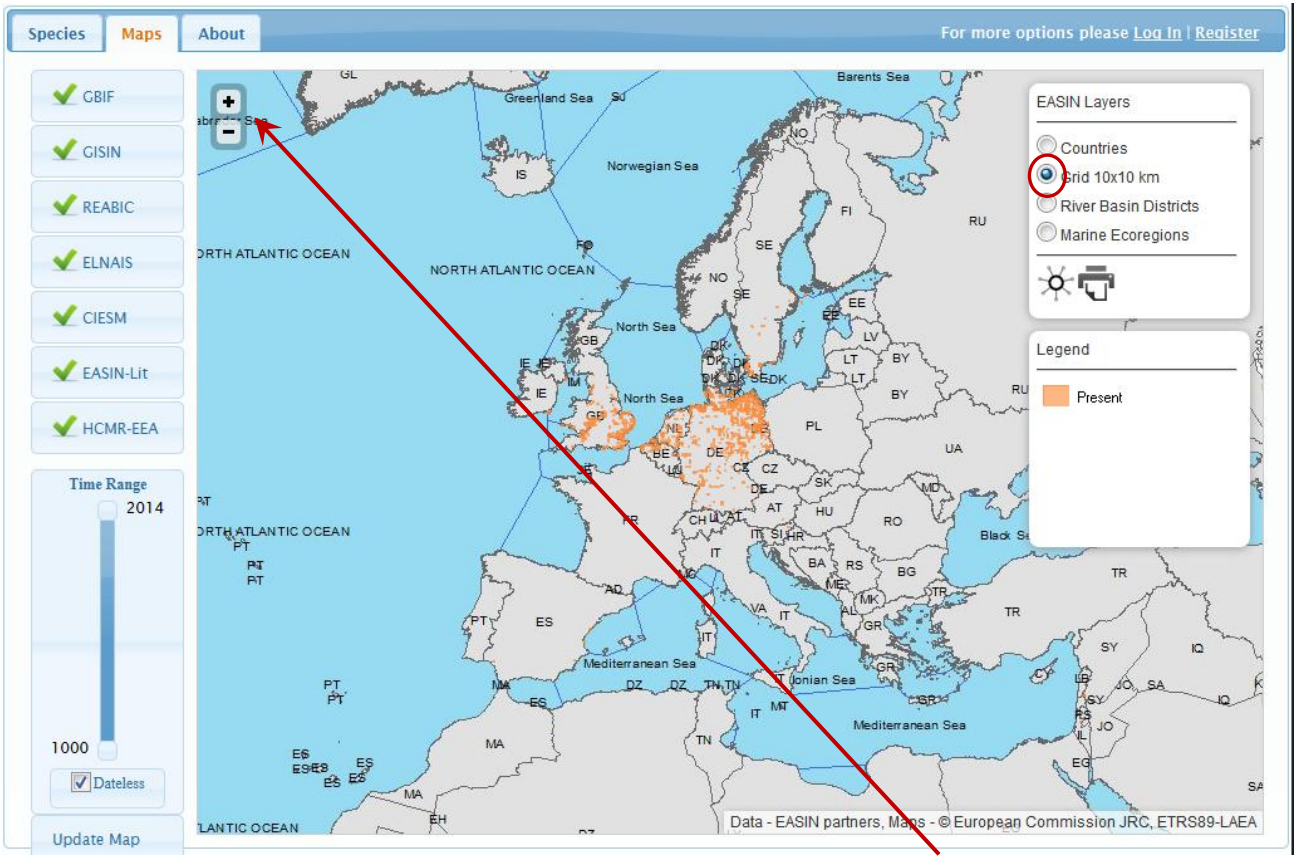

You may zoom in/out using the +/- buttons, or you may zoom in a selected part of the map by drawing a rectangle with the mouse, while holding down the SHIFT and the left mouse buttons

European Commission

Presence in a 10x10 km grid
Zoom in UK and Ireland

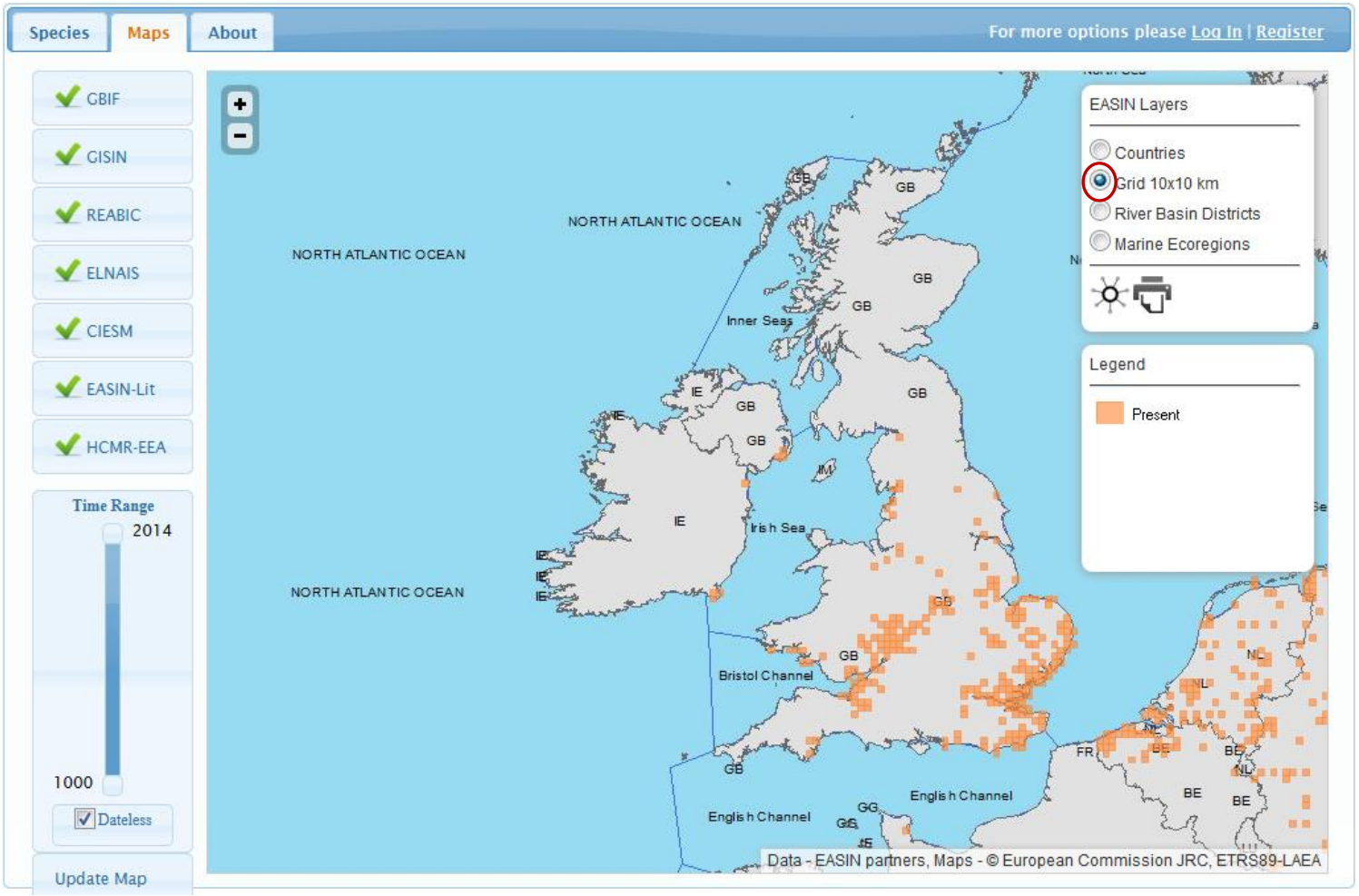

European Commission

Presence in river basin districts

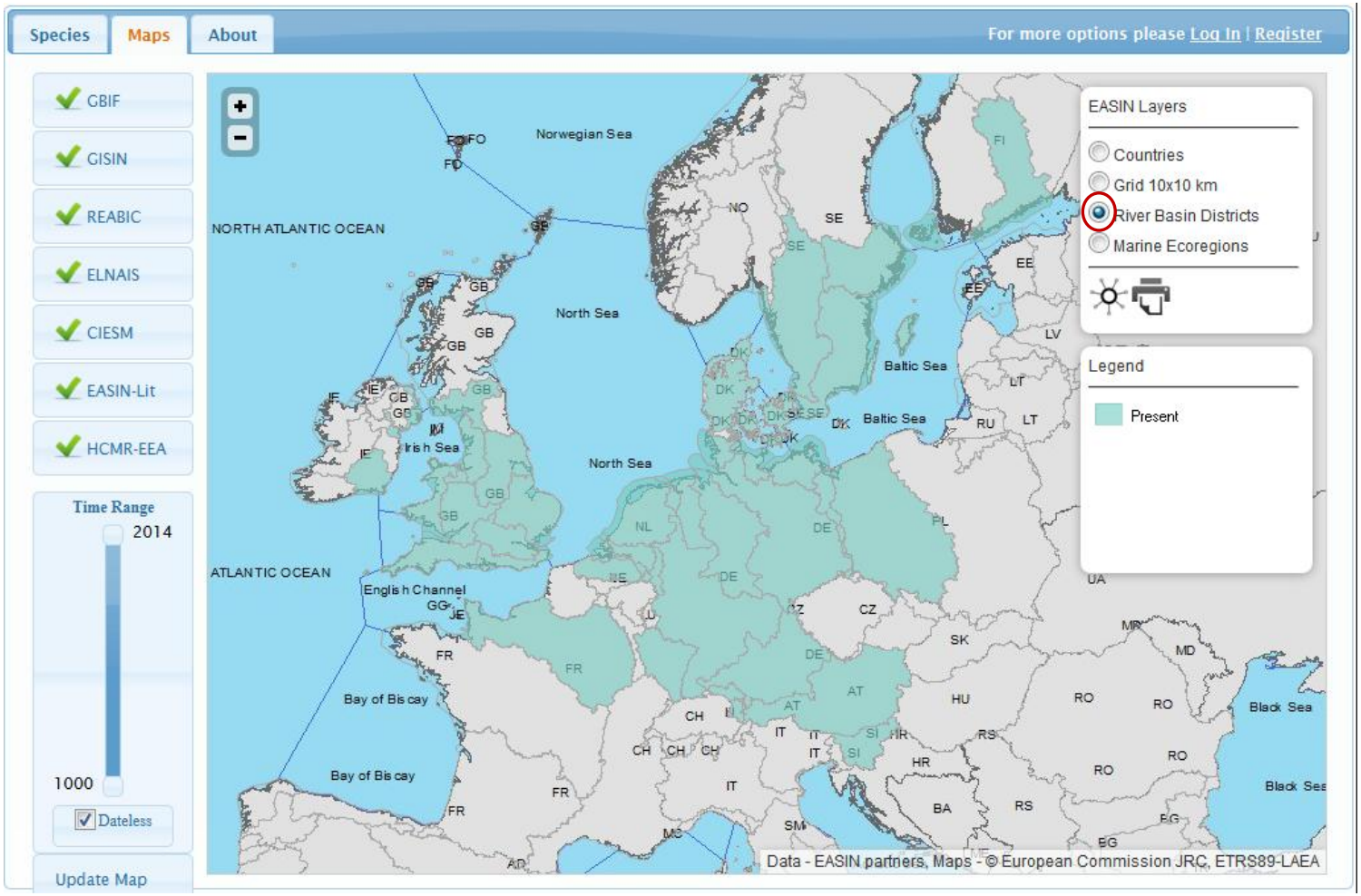

European Commission

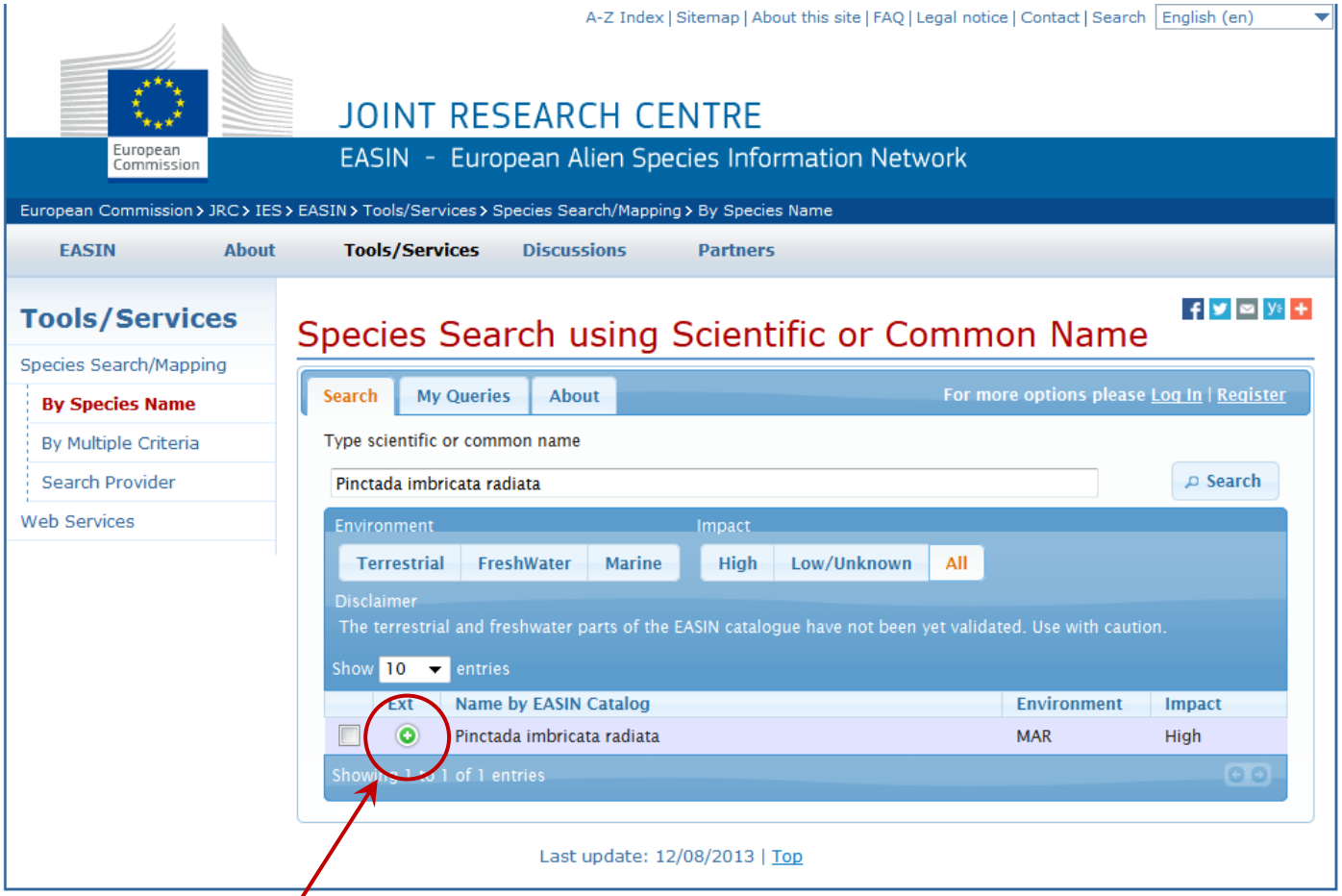

To retrieve general information on a species click on the green button with the white cross

European Commission

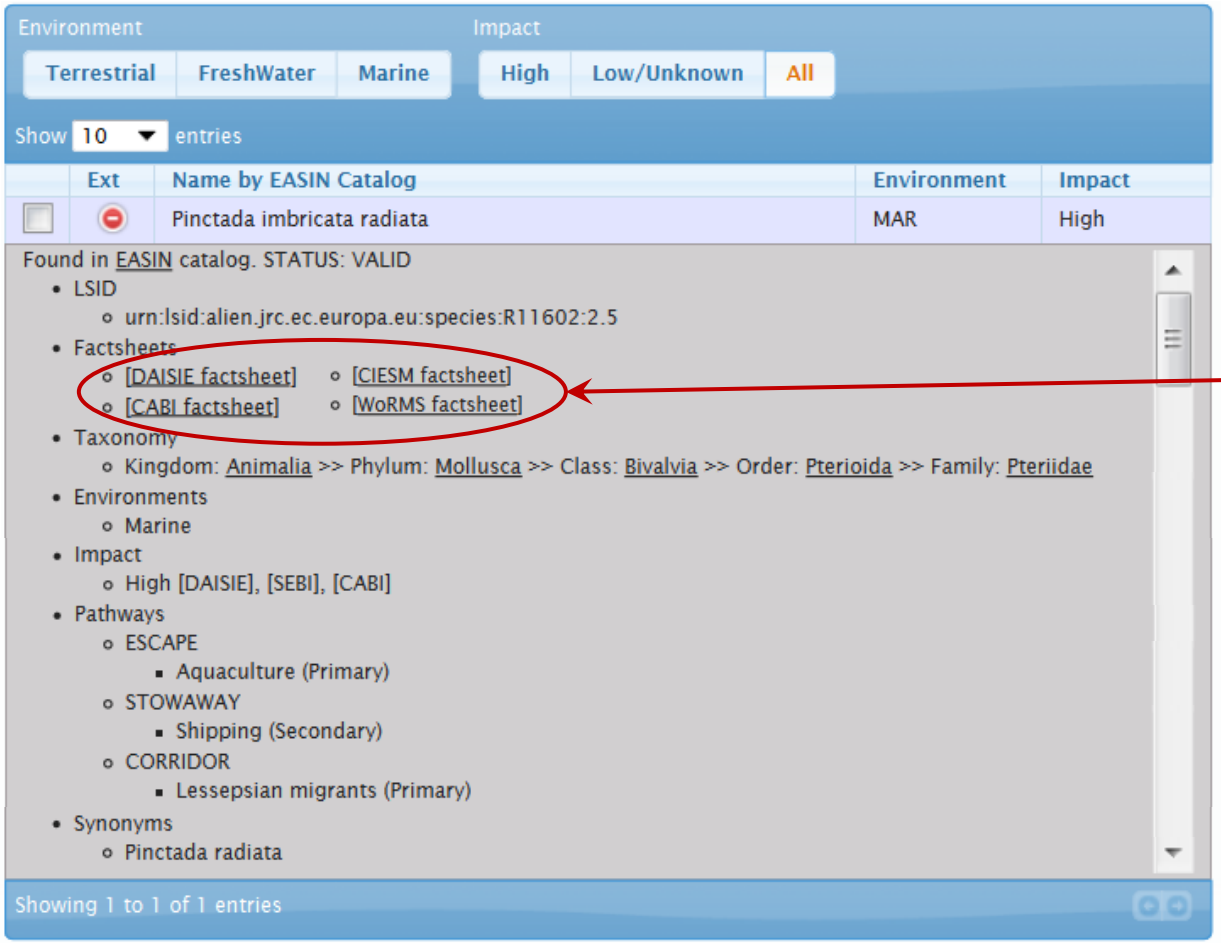

Links to existing factsheets and webpages are provided

Information on Taxonomic classification, Environment, Impact, Pathways of Introduction, Synonyms, etc appears.